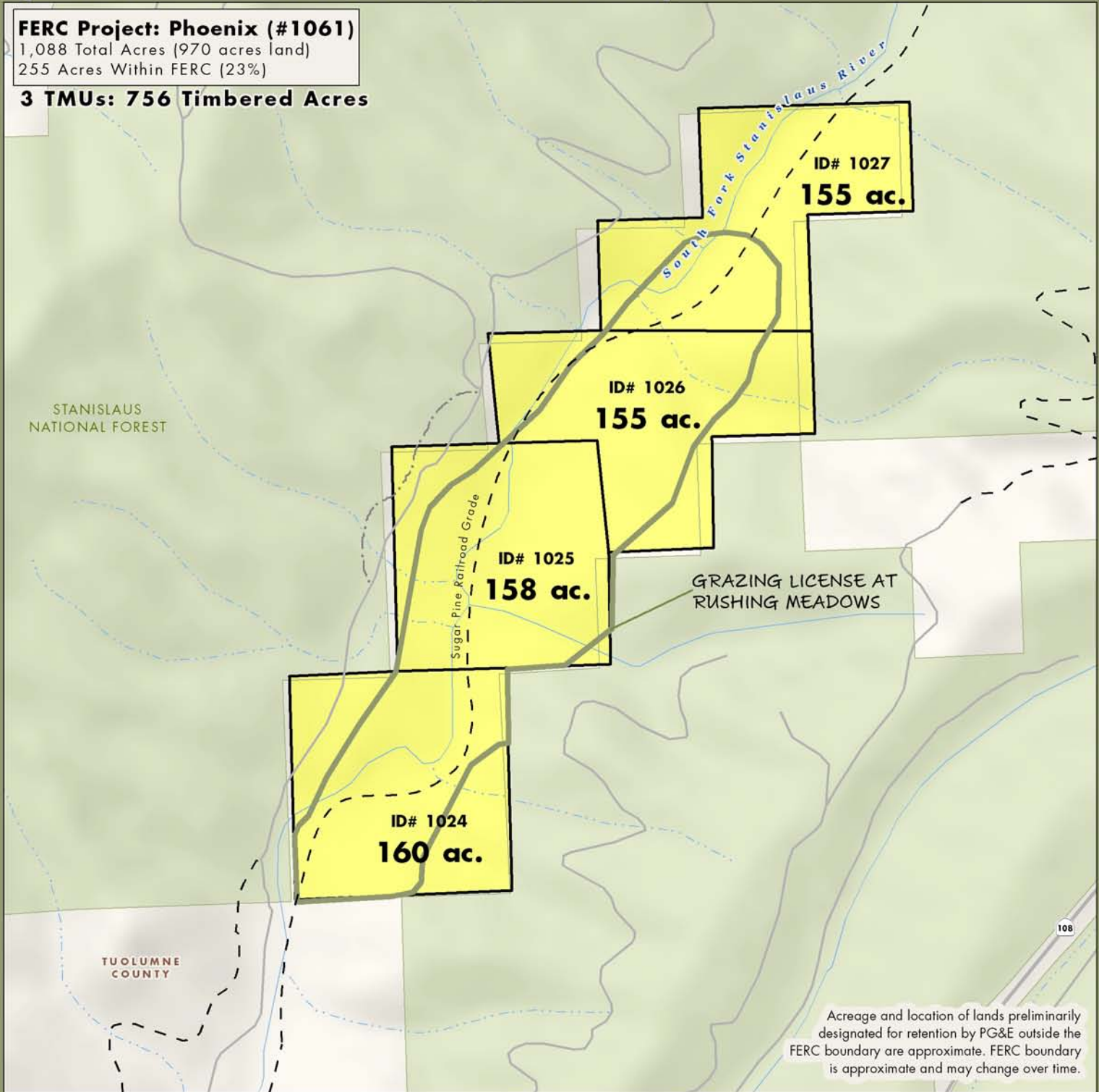


# Lyons Reservoir Planning Unit: Map 1

**FERC Project: Phoenix (#1061)**

1,088 Total Acres (970 acres land)  
255 Acres Within FERC (23%)

**3 TMUs: 756 Timbered Acres**



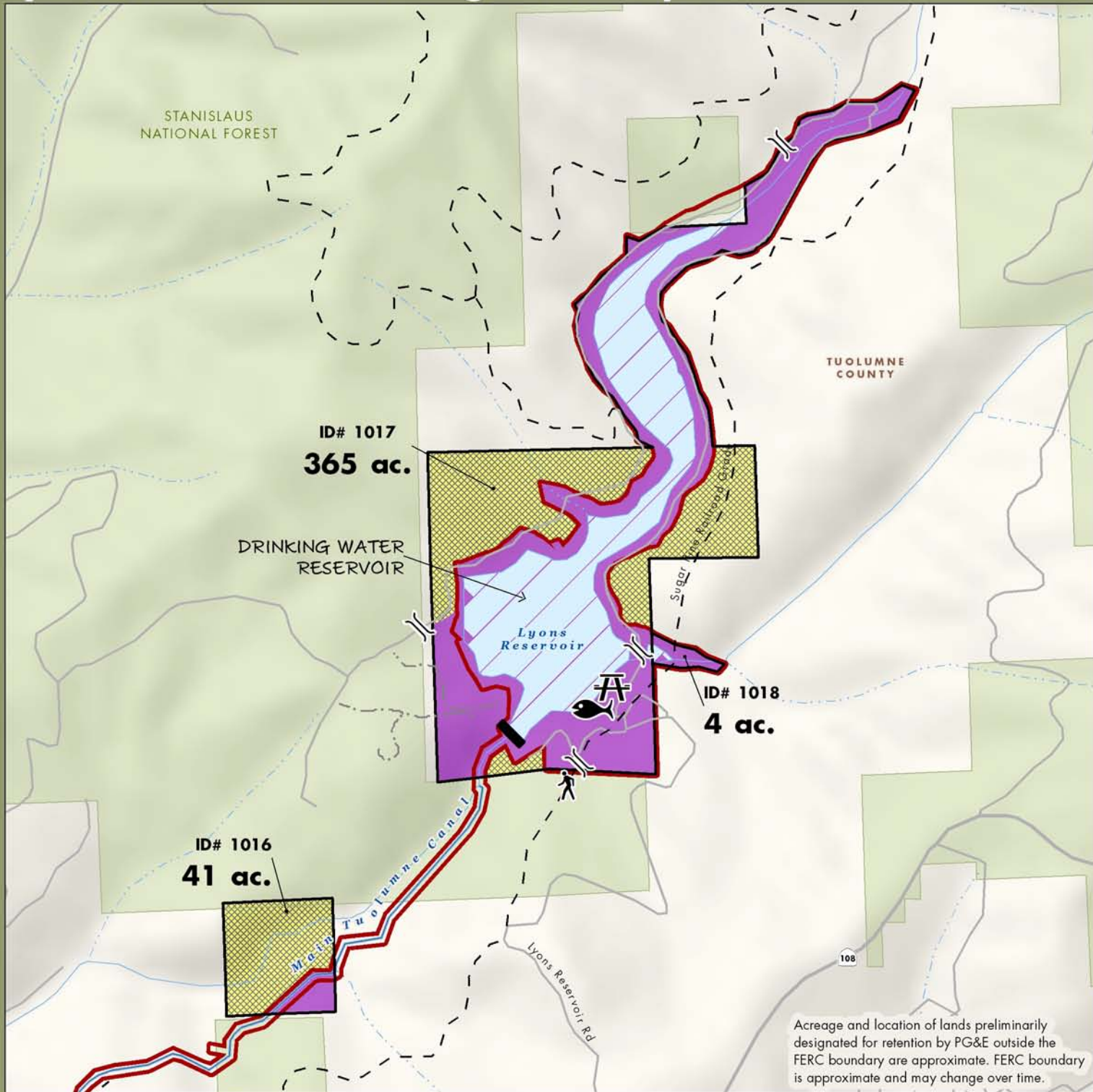
GRAZING LICENSE AT RUSHING MEADOWS

Acreage and location of lands preliminarily designated for retention by PG&E outside the FERC boundary are approximate. FERC boundary is approximate and may change over time.

|  |         |              |            |
|--|---------|--------------|------------|
| PG&E Lands Preliminarily Designated for Donation     | BLM     | Dam          | Gate       |
| PG&E Lands Preliminarily Designated for Retention    | Private | Day Use Area | Powerhouse |
| PG&E Lands Under Water                               | USFS    | Fishing      | Trailhead  |
| Certain Considerations May Make Donation Inadvisable | Trail   | OHV Road     |            |
| Legal Parcel Boundary and Id Number                  |         |              |            |
| FERC Boundary  |         |              |            |

0 0.25 0.5 Miles

October 2010  
**AECOM**



Acreage and location of lands preliminarily designated for retention by PG&E outside the FERC boundary are approximate. FERC boundary is approximate and may change over time.

|  |         |              |            |
|--|---------|--------------|------------|
| PG&E Lands Preliminarily Designated for Donation     | BLM     | Dam          | Gate       |
| PG&E Lands Preliminarily Designated for Retention    | Private | Day Use Area | Powerhouse |
| PG&E Lands Under Water                               | USFS    | Fishing      | Trailhead  |
| Certain Considerations May Make Donation Inadvisable | Trail   | OHV Road     |            |
| Legal Parcel Boundary and Id Number                  |         |              |            |
| FERC Boundary  |         |              |            |

0 0.25 0.5 Miles

October 2010  
**AECOM**



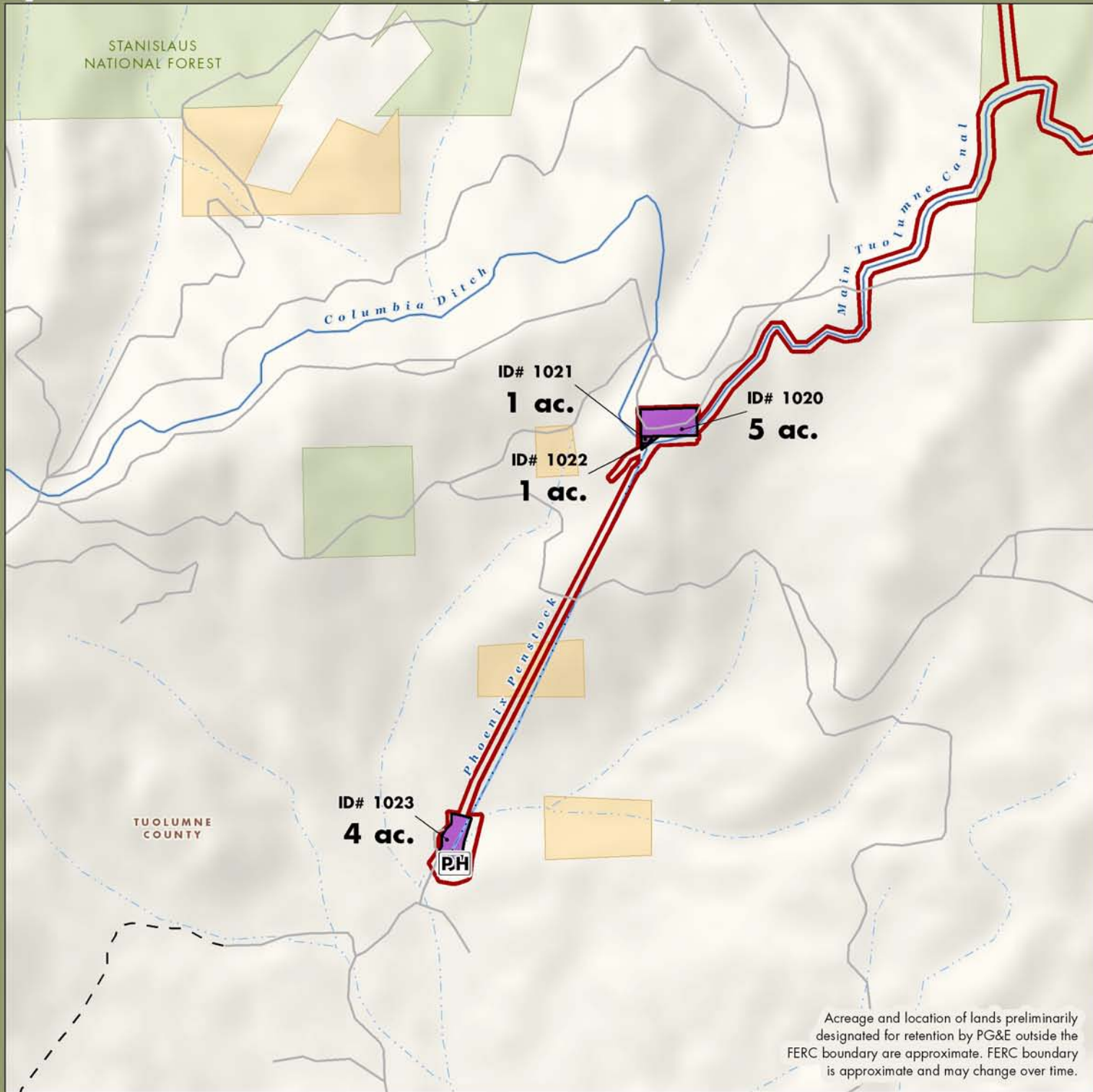


Acreage and location of lands preliminarily designated for retention by PG&E outside the FERC boundary are approximate. FERC boundary is approximate and may change over time.

|  |         |              |            |
|--|---------|--------------|------------|
| PG&E Lands Preliminarily Designated for Donation     | BLM     | Dam          | Gate       |
| PG&E Lands Preliminarily Designated for Retention    | Private | Day Use Area | Powerhouse |
| PG&E Lands Under Water                               | USFS    | Fishing      | Trailhead  |
| Certain Considerations May Make Donation Inadvisable | Trail   | OHV Road     |            |
| Legal Parcel Boundary and Id Number                  |         |              |            |
| FERC Boundary  |         |              |            |

0 0.25 0.5 Miles

October 2010  
**AECOM**



Acreage and location of lands preliminarily designated for retention by PG&E outside the FERC boundary are approximate. FERC boundary is approximate and may change over time.

|  |         |              |            |
|--|---------|--------------|------------|
| PG&E Lands Preliminarily Designated for Donation     | BLM     | Dam          | Gate       |
| PG&E Lands Preliminarily Designated for Retention    | Private | Day Use Area | Powerhouse |
| PG&E Lands Under Water                               | USFS    | Fishing      | Trailhead  |
| Certain Considerations May Make Donation Inadvisable | Trail   | OHV Road     |            |
| Legal Parcel Boundary and Id Number                  |         |              |            |
| FERC Boundary  |         |              |            |

