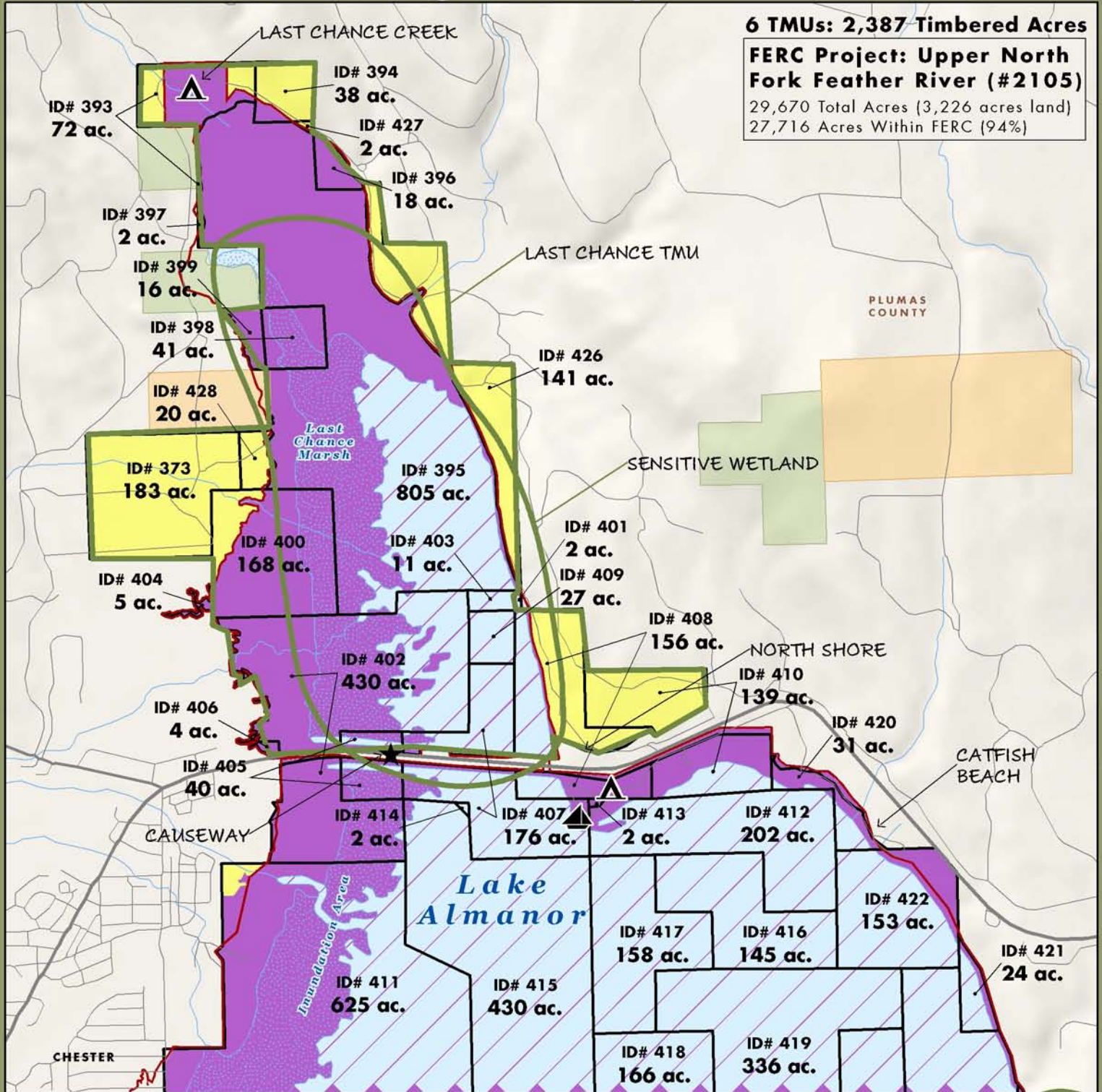


Lake Almanor Planning Unit: Map 1

6 TMUs: 2,387 Timbered Acres

FERC Project: Upper North Fork Feather River (#2105)

29,670 Total Acres (3,226 acres land)
27,716 Acres Within FERC (94%)



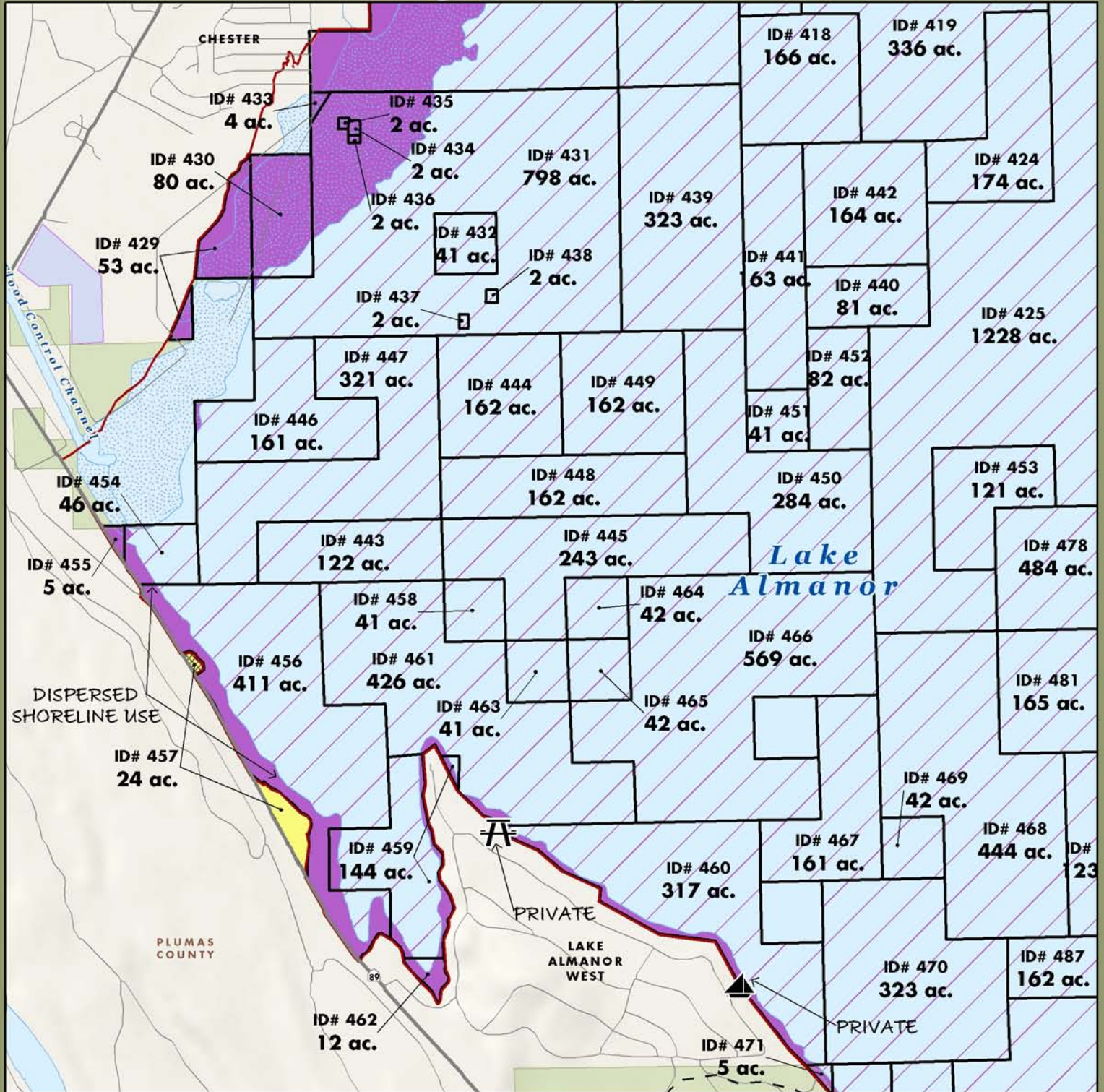
PG&E Lands Preliminary Designated for Donation	FERC Boundary	Boat Launch	Fishing
PG&E Lands Preliminary Designated for Retention	BLM	Campground	Lodge
Legal Parcel Boundary and Id Number	Private	Day Use Area	Parking
Additional Lands Proposed for PG&E Retention	State	Dam	Powerhouse
PG&E Lands Under Water	USFS	Feature of Importance	Private Camp

Acreage and location of lands preliminarily designated for retention by PG&E outside the FERC boundary are approximate. FERC boundary is approximate and may change over time.

0 0.5 1 Miles

June, 2010

Lake Almanor Planning Unit: Map 2



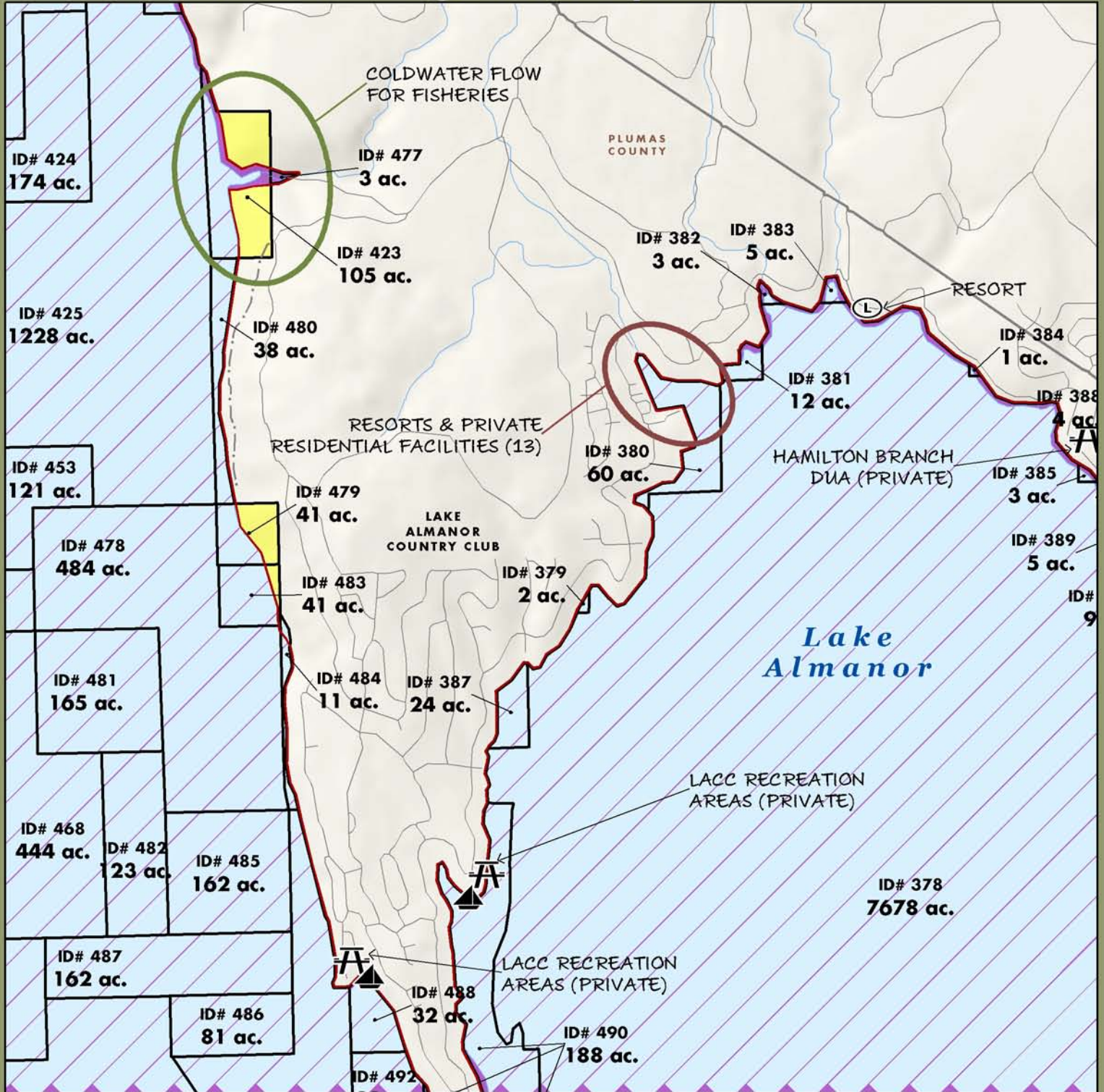
PG&E Lands Preliminary Designated for Donation	FERC Boundary	Boat Launch	Fishing
PG&E Lands Preliminary Designated for Retention	BLM	Campground	Lodge
Legal Parcel Boundary and Id Number	Private	Day Use Area	Parking
Additional Lands Proposed for PG&E Retention	State	Dam	Powerhouse
PG&E Lands Under Water	USFS	Feature of Importance	Private Camp

Acreage and location of lands preliminarily designated for retention by PG&E outside the FERC boundary are approximate. FERC boundary is approximate and may change over time.

0 0.5 1 Miles

June, 2010

Lake Almanor Planning Unit: Map 3



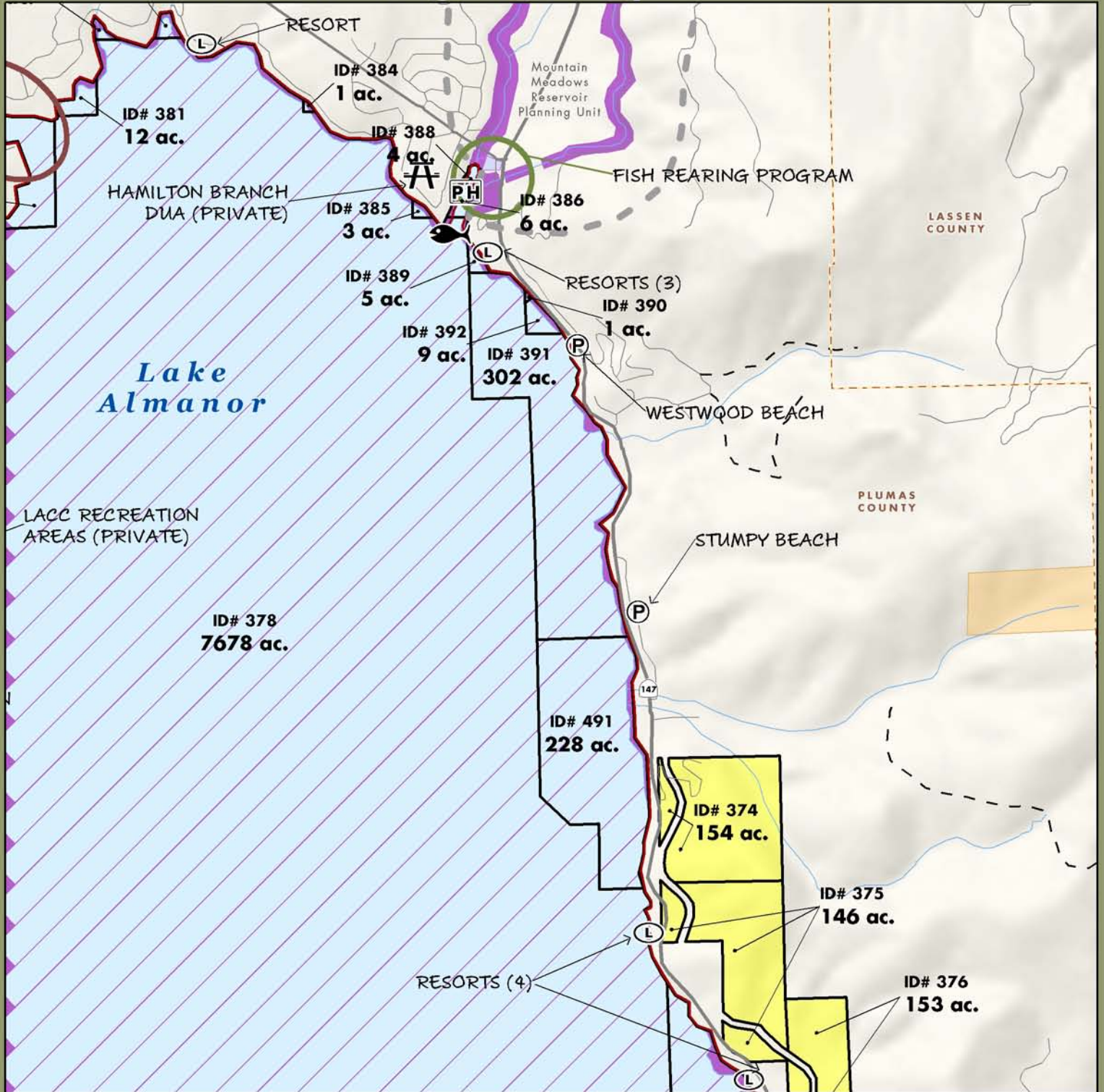
PG&E Lands Preliminary Designated for Donation	FERC Boundary	Boat Launch	Fishing
PG&E Lands Preliminary Designated for Retention	BLM	Campground	Lodge
Legal Parcel Boundary and Id Number	Private	Day Use Area	Parking
Additional Lands Proposed for PG&E Retention	State	Dam	Powerhouse
PG&E Lands Under Water	USFS	Feature of Importance	Private Camp

Acreage and location of lands preliminarily designated for retention by PG&E outside the FERC boundary are approximate. FERC boundary is approximate and may change over time.

0 0.5 1 Miles

June, 2010

Lake Almanor Planning Unit: Map 4



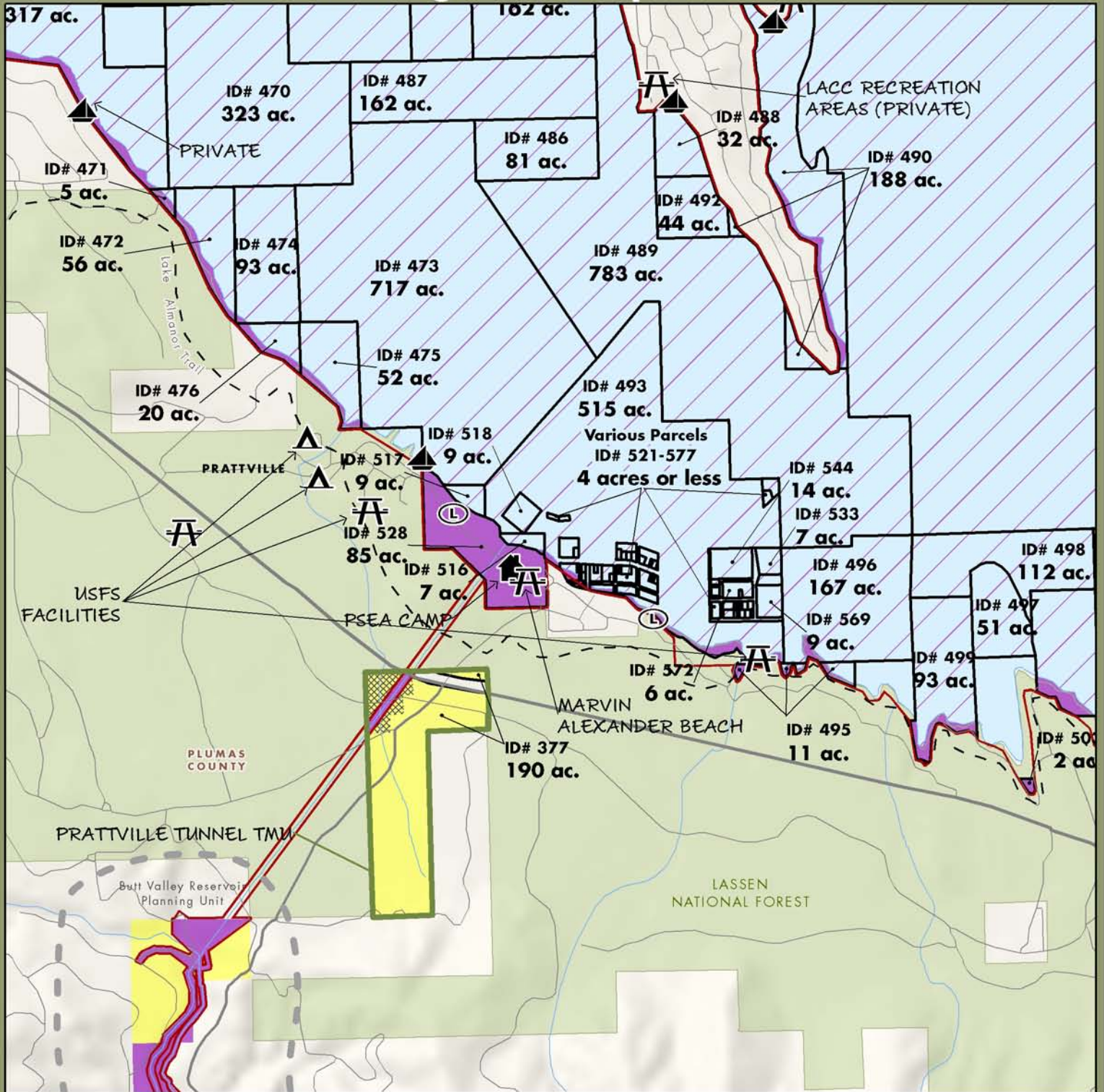
PG&E Lands Preliminary Designated for Donation	FERC Boundary	Boat Launch	Fishing
PG&E Lands Preliminary Designated for Retention	BLM	Campground	Lodge
Legal Parcel Boundary and Id Number	Private	Day Use Area	Parking
Additional Lands Proposed for PG&E Retention	State	Dam	Powerhouse
PG&E Lands Under Water	USFS	Feature of Importance	Private Camp

Acreage and location of lands preliminarily designated for retention by PG&E outside the FERC boundary are approximate. FERC boundary is approximate and may change over time.

0 0.5 1 Miles

June, 2010

Lake Almanor Planning Unit: Map 5



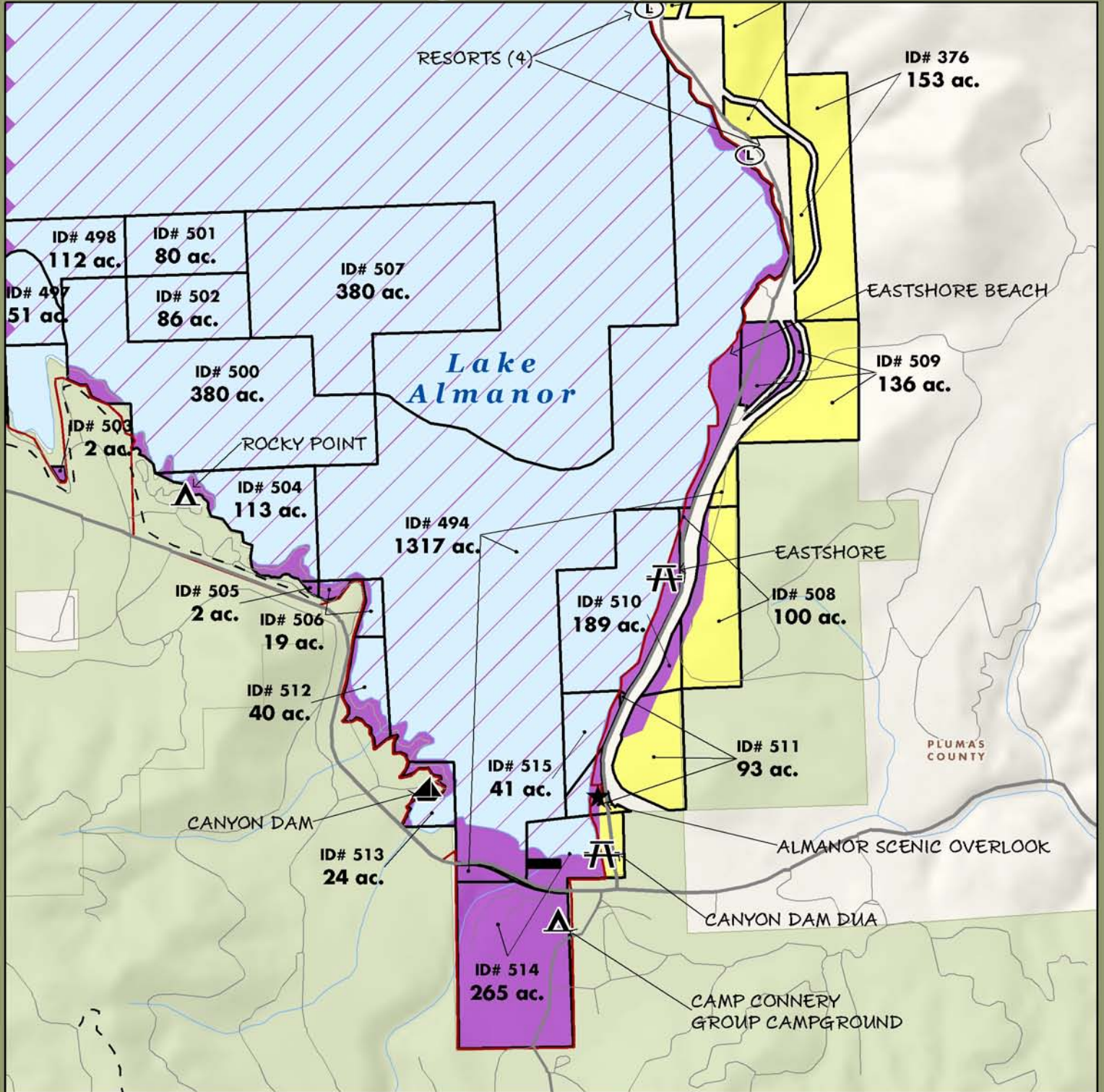
PG&E Lands Preliminary Designated for Donation	FERC Boundary	Boat Launch	Fishing
PG&E Lands Preliminary Designated for Retention	BLM	Campground	Lodge
Legal Parcel Boundary and Id Number	Private	Day Use Area	Parking
Additional Lands Proposed for PG&E Retention	State	Dam	Powerhouse
PG&E Lands Under Water	USFS	Feature of Importance	Private Camp

Acreage and location of lands preliminarily designated for retention by PG&E outside the FERC boundary are approximate. FERC boundary is approximate and may change over time.

0 0.5 1 Miles

June, 2010

Lake Almanor Planning Unit: Map 6



PG&E Lands Preliminary Designated for Donation	FERC Boundary	Boat Launch	Fishing
PG&E Lands Preliminary Designated for Retention	BLM	Campground	Lodge
Legal Parcel Boundary and Id Number	Private	Day Use Area	Parking
Additional Lands Proposed for PG&E Retention	State	Dam	Powerhouse
PG&E Lands Under Water	USFS	Feature of Importance	Private Camp

Acreage and location of lands preliminarily designated for retention by PG&E outside the FERC boundary are approximate. FERC boundary is approximate and may change over time.

0 0.5 1 Miles

June, 2010